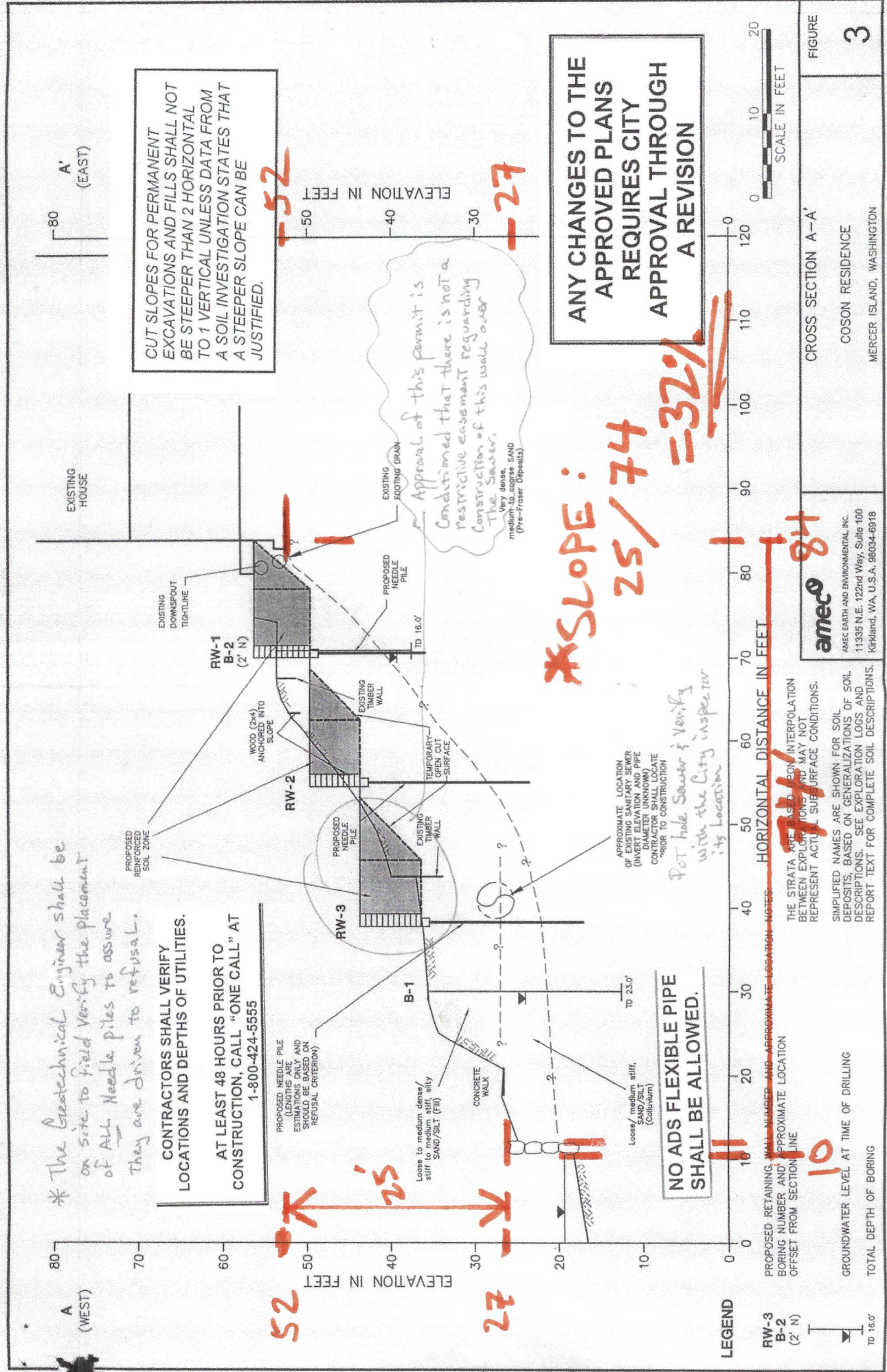


EX. 1028



* The Geotechnical Engineer shall be on site to field verify the placement of ALL Needle piles to assure they are driven to refusal.



CONTRACTORS SHALL VERIFY LOCATIONS AND DEPTHS OF UTILITIES. AT LEAST 48 HOURS PRIOR TO CONSTRUCTION, CALL "ONE CALL" AT 1-800-424-5555

NO ADS FLEXIBLE PIPE SHALL BE ALLOWED.

ANY CHANGES TO THE APPROVED PLANS REQUIRES CITY APPROVAL THROUGH A REVISION

*SLOPE: 25/74 = 32%

Approval of this permit is conditioned that there is not a restrictive easement regarding construction of this wall over the sewer. Very dense, medium to coarse SAND (Pre-Fraser Deposits)



APPROXIMATE LOCATION OF EXISTING SANITARY SEWER (IN THIS SECTION, PIPE DIAMETER UNKNOWN) PRIOR TO CONSTRUCTION

Pot hole Sewer & verify with the City inspector by location

THE STRATA ARE BASED ON INTERPOLATION BETWEEN EXPLORATIONS AND MAY NOT REPRESENT ACTUAL SUBSURFACE CONDITIONS. SIMPLIFIED NAMES ARE SHOWN FOR SOIL DEPOSITS, BASED ON GENERALIZATIONS OF SOIL DESCRIPTIONS. SEE EXPLORATION LOGS AND REPORT TEXT FOR COMPLETE SOIL DESCRIPTIONS.

ameco AMEC EARTH AND ENVIRONMENTAL, INC. 11335 N.E. 122nd Way, Suite 100 Kirkland, WA, U.S.A. 98034-6918

CROSS SECTION A-A' COSON RESIDENCE MERCER ISLAND, WASHINGTON

FIGURE 3